

Change Order Estimate

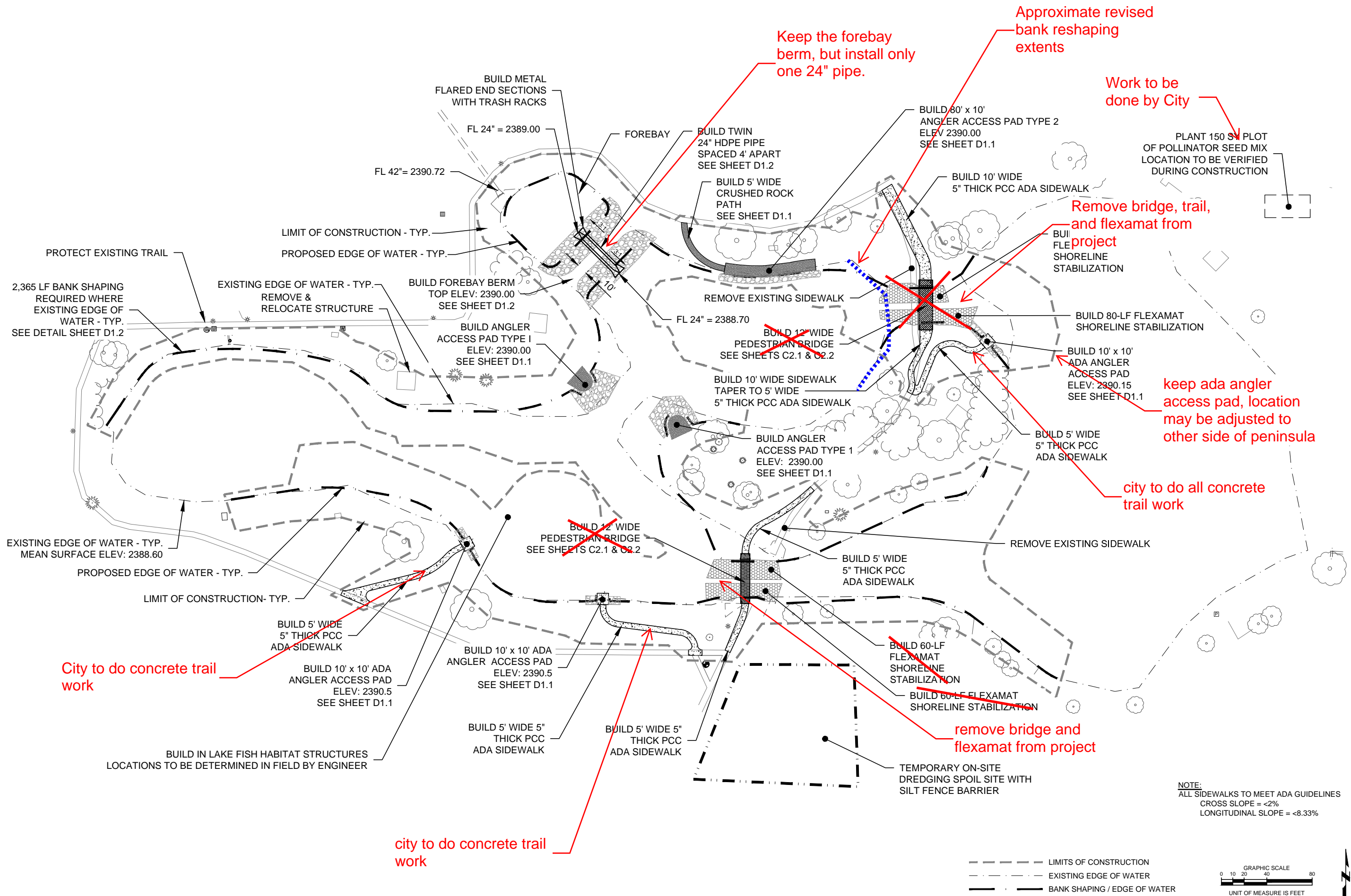
JEO Project Name: 100380		JEO Project Number: 100380			
Owner: City of Lexington, NE		Change Order Number: 1			
Contractor: Road Builders Inc.		Effective Date: September 8, 2015			
Item		Change Order Information			
Bid Item No.	Description	Item Quantity	Units	Unit Price	Total Value of Item (\$)
1	Mobilization	1	LS	\$104,000.00	\$104,000.00
2	Clearing & Grubbing	1	LS	\$50,000.00	\$50,000.00
3	Lake Dredging	9000	CY	\$12.40	\$111,600.00
4	Forebay Berm	1	LS	\$9,200.00	\$9,200.00
5	Bank Shaping	2300	LF	\$17.00	\$39,100.00
6	Riprap, Type "B"	790	TON	\$70.00	\$55,300.00
7	1/4" Crushed Rock	62	TON	\$62.00	\$3,844.00
8	3" Rock	120	TON	\$58.00	\$6,960.00
9	Flexamat	0	SF	\$8.00	\$0.00
10	Concrete Trail - New and Reconstruction	0	SY	\$100.00	\$0.00
11	Site Restoration and General Seeding & Mulching	1	LS	\$26,000.00	\$26,000.00
12	12' Wide Pedestrian Bridge	0	LS	\$240,000.00	\$0.00
13	8' Wide Pedestrian Bridge	0	LS	\$220,000.00	\$0.00
14	ADA Angler Access Pad	3	EA	\$9,000.00	\$27,000.00
15	24" HDPE Pipe with Appurtenances	1	EA	\$4,000.00	\$4,000.00
16	In-Lake Fish Habitat - Riprap Shoal	12	TON	\$118.00	\$1,416.00
17	In-Lake Fish Habitat - Gravel Shoal	12	TON	\$103.00	\$1,236.00
18	In-Lake Fish Habitat - 3" Rock Shoal	12	TON	\$100.00	\$1,200.00
19	In-Lake Fish Habitat - Tied Tree Structure	2	EA	\$560.00	\$1,120.00
20	Pollinator Mix Seeding & Mulching	0	SY	\$11.00	\$0.00
21	Insurance and Bonding	1	LS	\$13,000.00	\$13,000.00
		Total			\$454,976.00

Change Order No. 1, Attachment No. 1

Date of Issuance:	September 8, 2015	Effective Date:	September 8, 2015
Owner:	City of Lexington, NE	Owner's Contract No.:	
Contractor:	Road Builders Inc.	Contractors's Project No.:	
Engineer:	John Petersen	Engineer's Project No.:	100380
Project:	100380	Contract Name:	

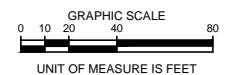
Modifications to the Contract upon execution of the Change Order include:


- The bid item, Clearing and Grubbing (Bid Item No. 2) has been reduce from \$60,000 to \$50,000.
- The quantity of proposed Lake Dredging (Bid Item No. 3) has been reduced from 12,105 CY to 9,000 CY primarily through the reduction of excavation in dredging Area 5 and through as needed additional reduction of excavation in dredging Area 2.
- The quantity of proposed Bank Shaping (Bid Item No. 5) has been reduced from 2,655 LF to 2,300 LF.
- The unit price for Bank Shaping (Bid Item No. 5) has been reduced from \$21.00 per LF to \$17.00 per LF.
- Installation of erosion control blanket by Contractor at areas of Bank Shaping (Bid Item No. 5) will not be required.
- The bid item, Flexamat (Bid Item No. 9), has been removed from the project.
- The bid item, Concrete Trail – New and Reconstruction (Bid Item No. 10), has been removed from the project.
- The bid item, 12' Wide Pedestrian Bridge (Bid Item No. 12), has been removed from the project.
- The bid item, 8' Wide Pedestrian Bridge (Bid Item No. 13), has been removed from the project.
- The bid item, ADA Angler Access Pad (Bid Item No. 14), will not include concrete angler pad and concrete curb stop construction.
- The quantity (EA) of proposed 24" HDPE Pipe with Appurtenances (Bid Item No. 15) has changed from 2 to 1.
- The bid item, Pollinator Mix Seeding & Mulching (Bid Item No. 20), has been removed from the project.
- The lump sum unit price for Insurance and Bonding (Bid Item No. 21) has been reduced from \$18,000 to \$13,000.
- The Contract Time has been extended to a Substantial Completion date of June 30, 2015 and a Ready for Final Payment date of July 30, 2015.



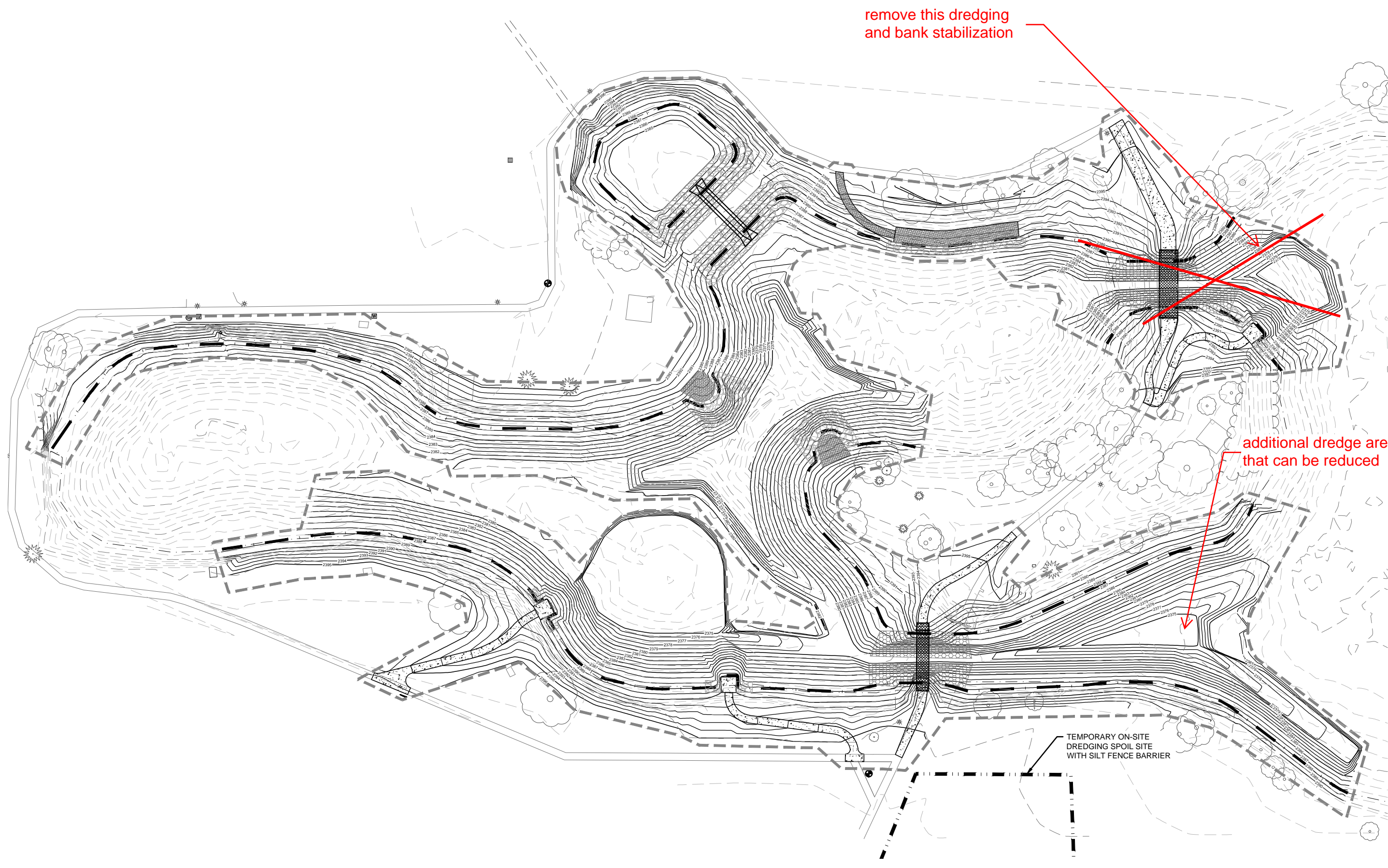
NOTE:
ALL SIDEWALKS TO MEET ADA GUIDELINES
CROSS SLOPE = <2%
LONGITUDINAL SLOPE = <8.33%

--- LIMITS OF CONSTRUCTION
- - - EXISTING EDGE OF WATER
- - - BANK SHAPING / EDGE OF WATER



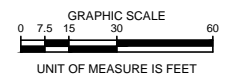


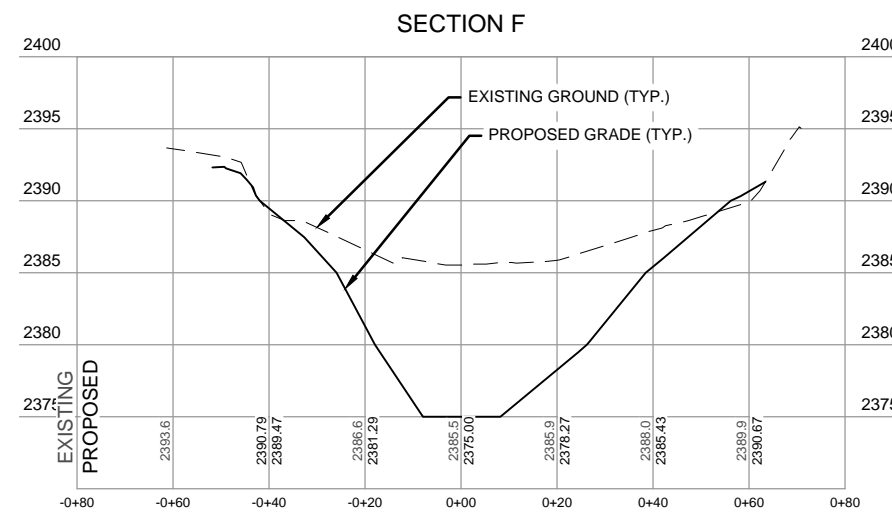
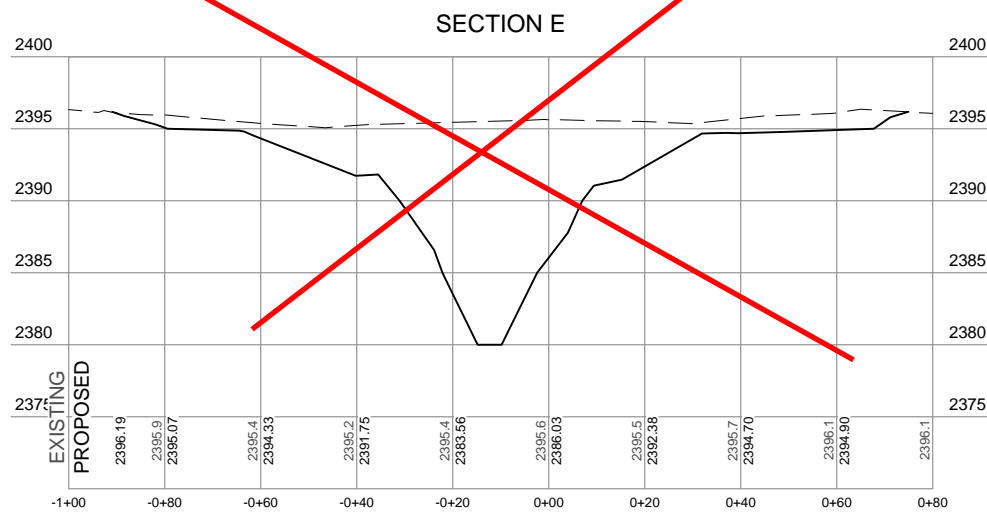
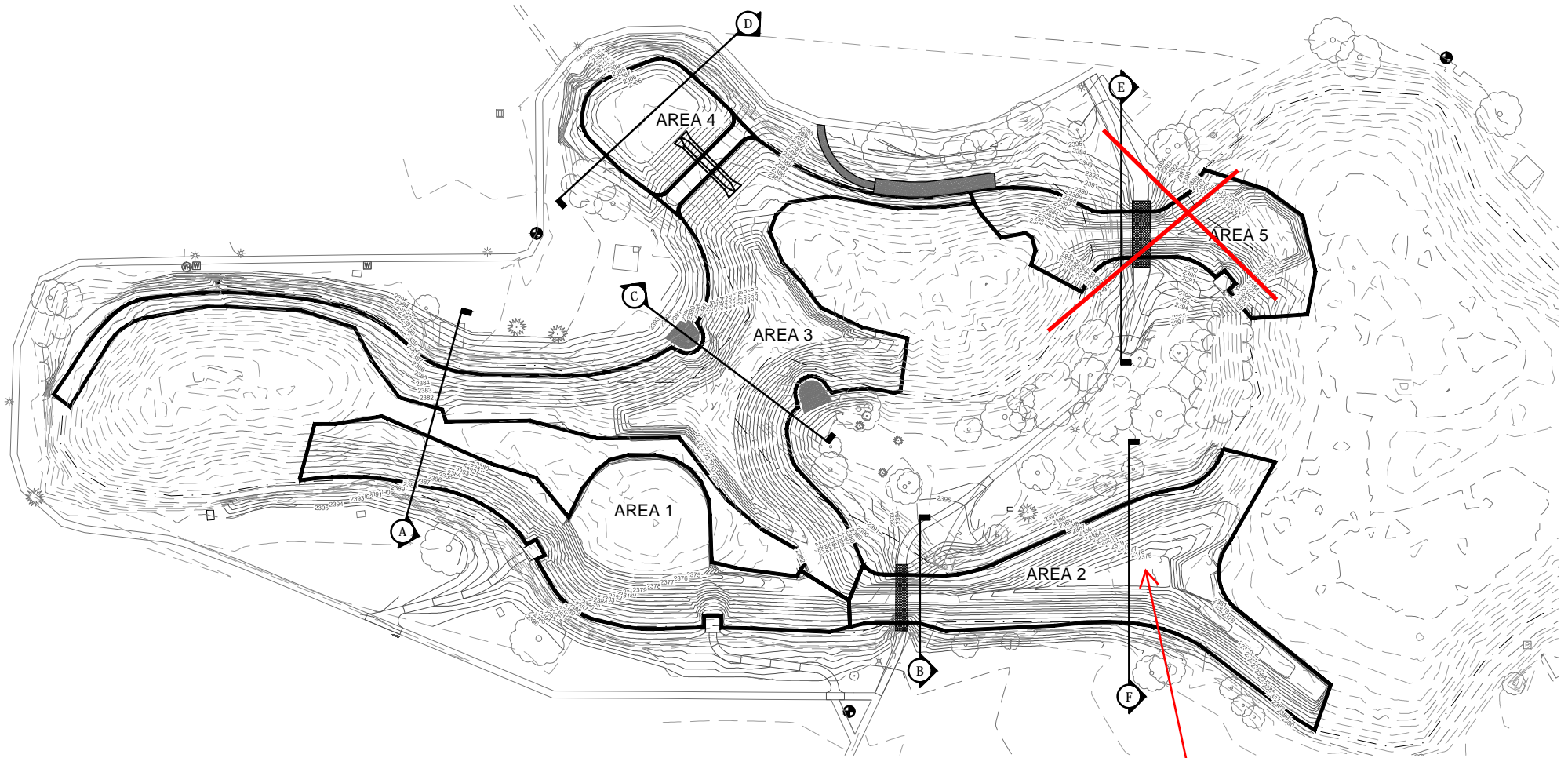
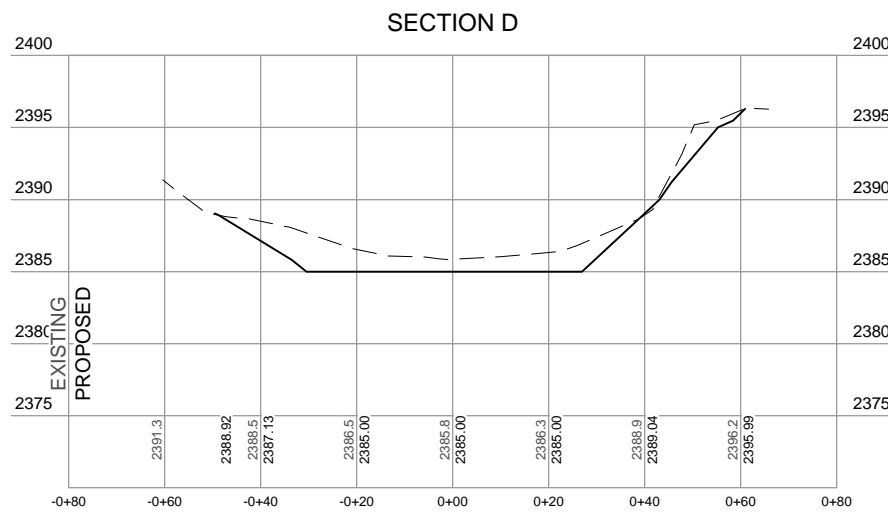
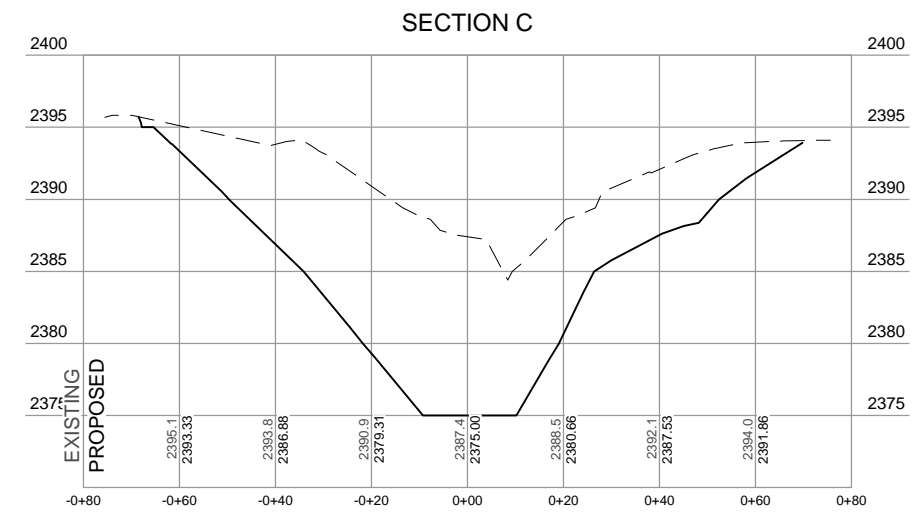
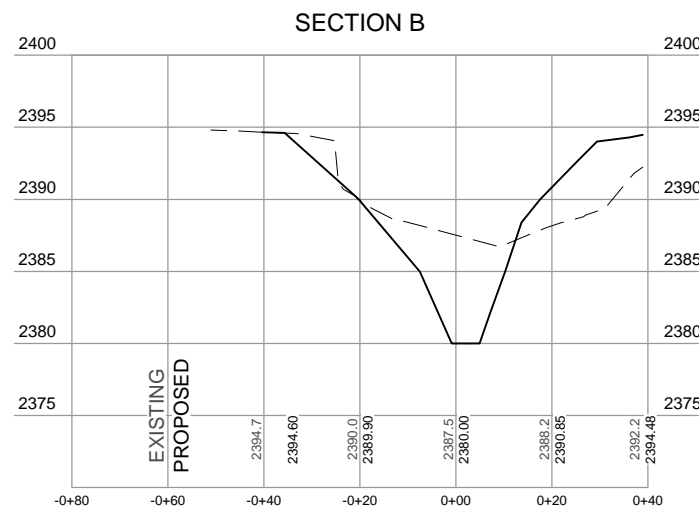
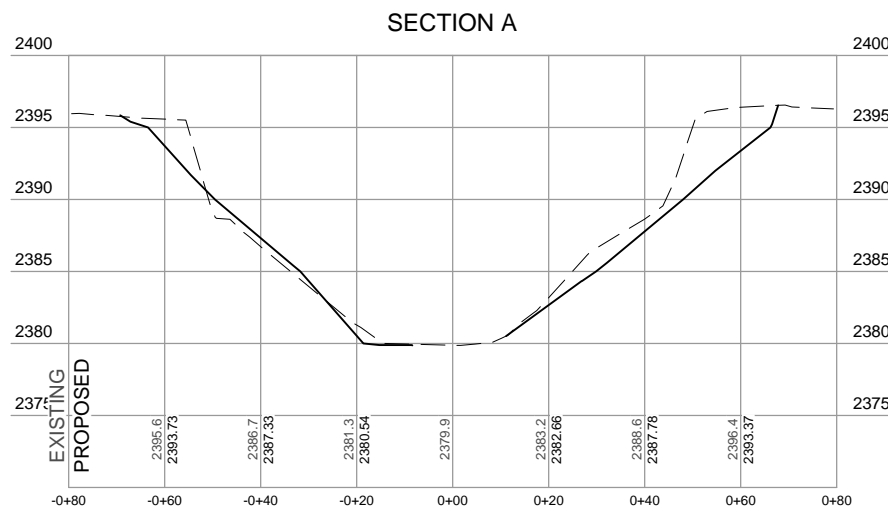
PROJECT NO.	100380.00
DATE	7/9/2015
DRAWN BY	TLD
FILE NAME	S-100380-GRAD-JEO.dwg
FIELD BOOK	DAWSON CO. #1
FIELD CREW	AGJS
SURVEY FILE NO.	100380.00
PLAN IN HAND	MB
INITIALS	MB
DATE	03/04/2015
70 PERCENT REVIEW	INITIALS
INITIALS	
DATE	
95 PERCENT REVIEW	INITIALS
INITIALS	
DATE	
REVISIONS	



NOTE:
ALL DISTURBED AREAS TO BE RE-SEEDING
AS PART OF SITE RESTORATION AND
GENERAL SEEDING AND MULCHING.

- LIMITS OF CONSTRUCTION
- - - EXISTING EDGE OF WATER
- BANK SHAPING / EDGE OF WATER





this area can be reduce to hit the total quantity of 9000 CY

AREA	DREDGE (CY)	LOW EL (FT)
1	1278	2375
2	3270	2375
3	5137	2375
4	224	2385
5	2150	2375

