

Optimist Recreation Complex

Conceptual Development Plan

Lexington, Nebraska

Prepared By:



Miller & Associates
Consulting Engineers, P.C.

Meeting Date:


May 13, 2008

Project No. 127-E1-009

Optimist Recreation Complex Current Layout



Prepared By:
MA Miller & Associates
Consulting Engineers, P.C.



NW Sector of Lexington



North



Prepared By:

Miller & Associates
Consulting Engineers, P.C.



Irrigation Lateral

Airport Authority
Development
Restriction

Airport Road

Independence St.

Erie St.

18th Street

15th Street

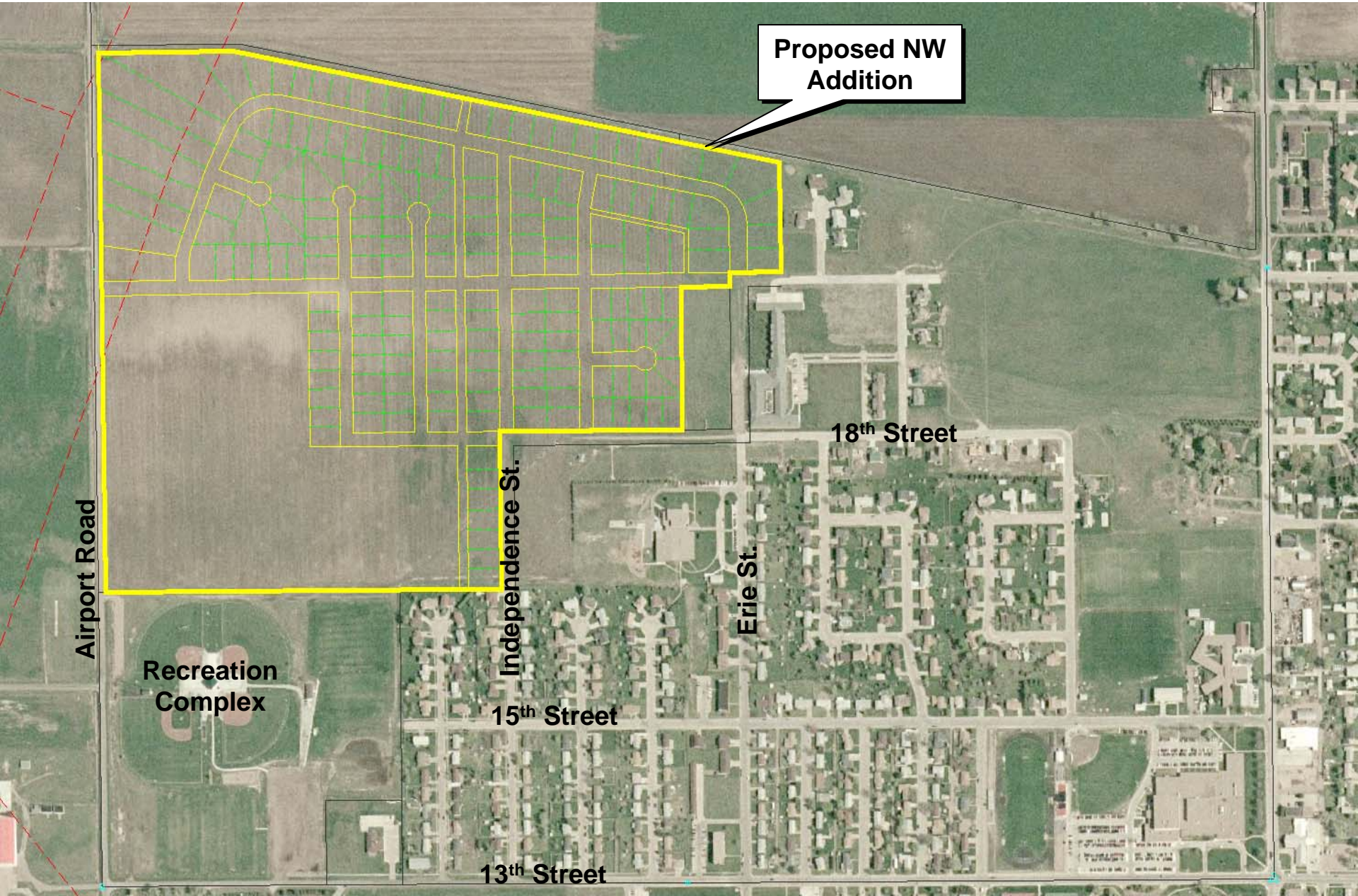
13th Street

Recreation
Complex

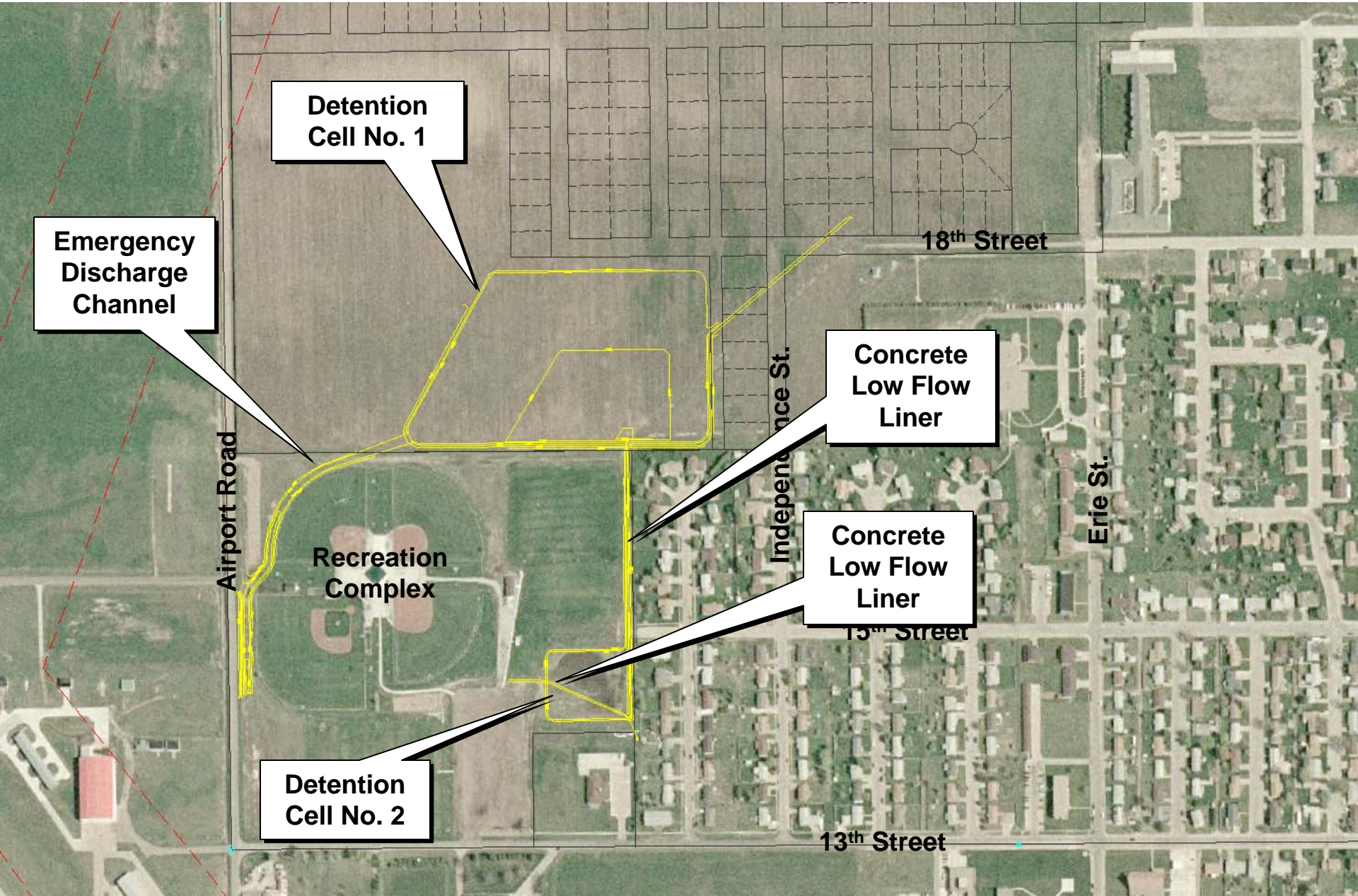
NW Addition Platting



Prepared By:
Miller & Associates
Consulting Engineers, P.C.



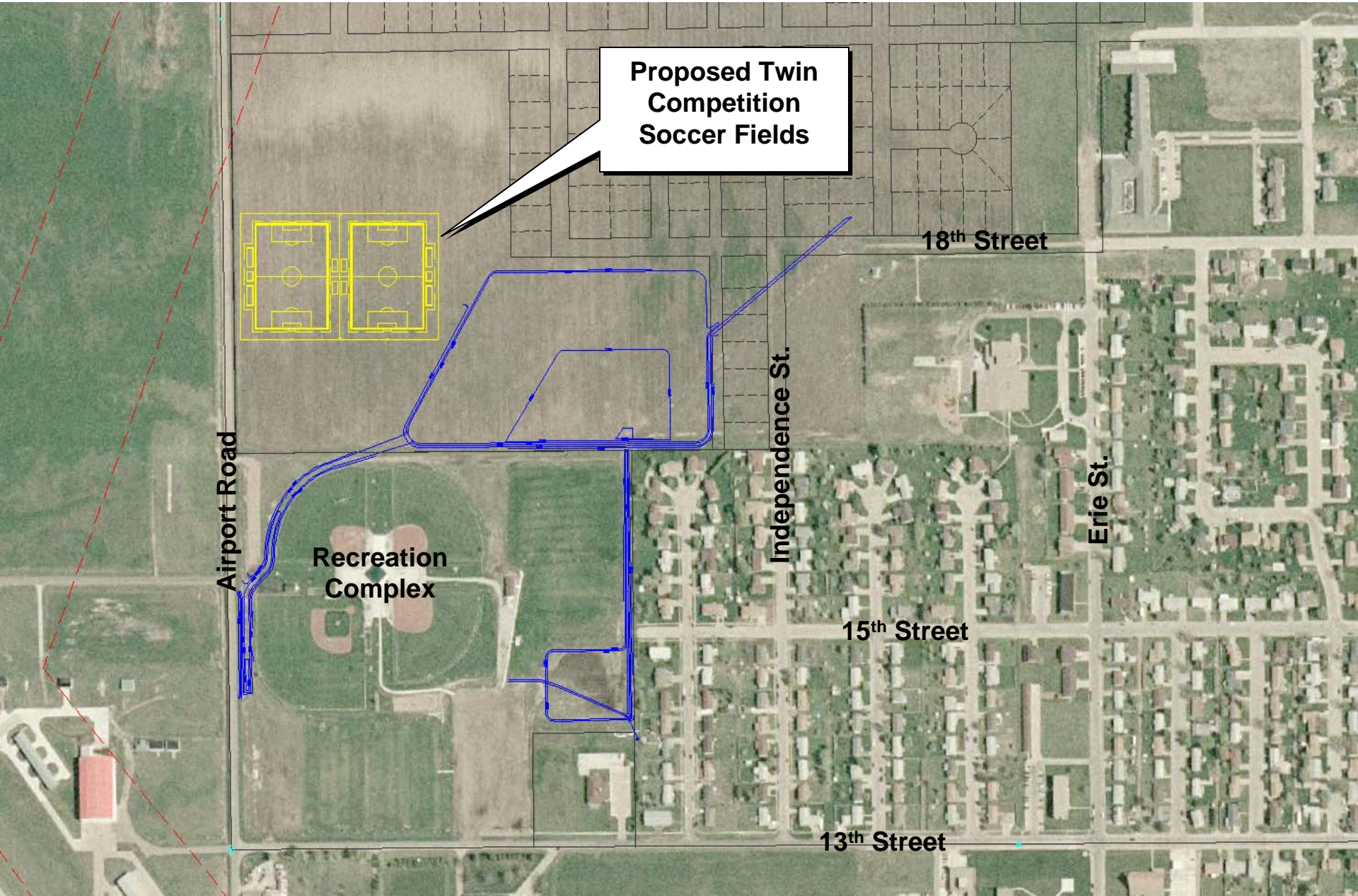
Detention Cells & Channel Construction



Twin Competition Soccer Fields



Prepared By:
Miller & Associates
Consulting Engineers, P.C.



**Proposed Twin
Competition
Soccer Fields**

18th Street

Airport Road

Recreation
Complex

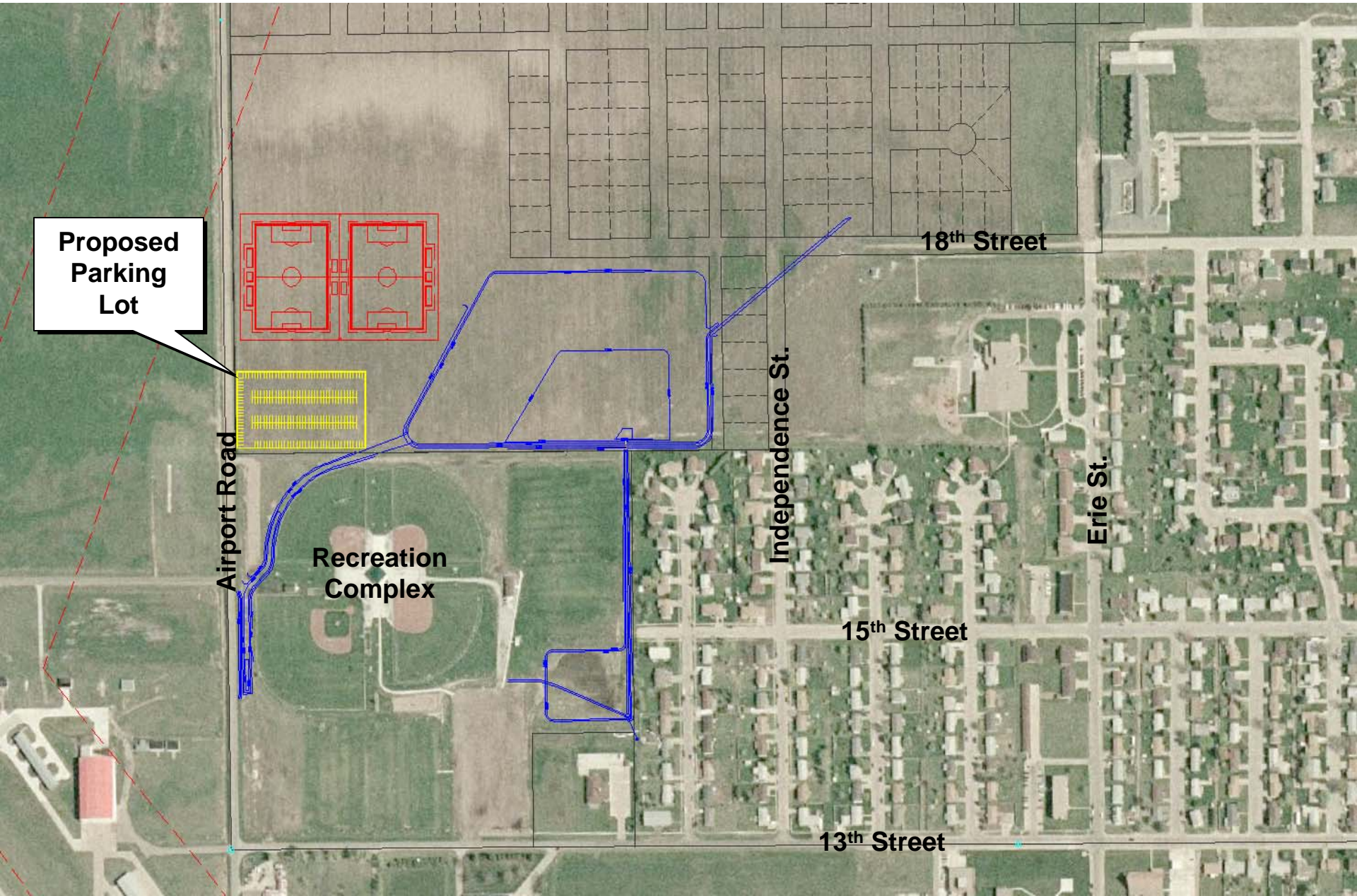
Independence St.

Erie St.

15th Street

13th Street

Additional Parking Lot



Proposed
Parking
Lot

Airport Road

Recreation
Complex

18th Street

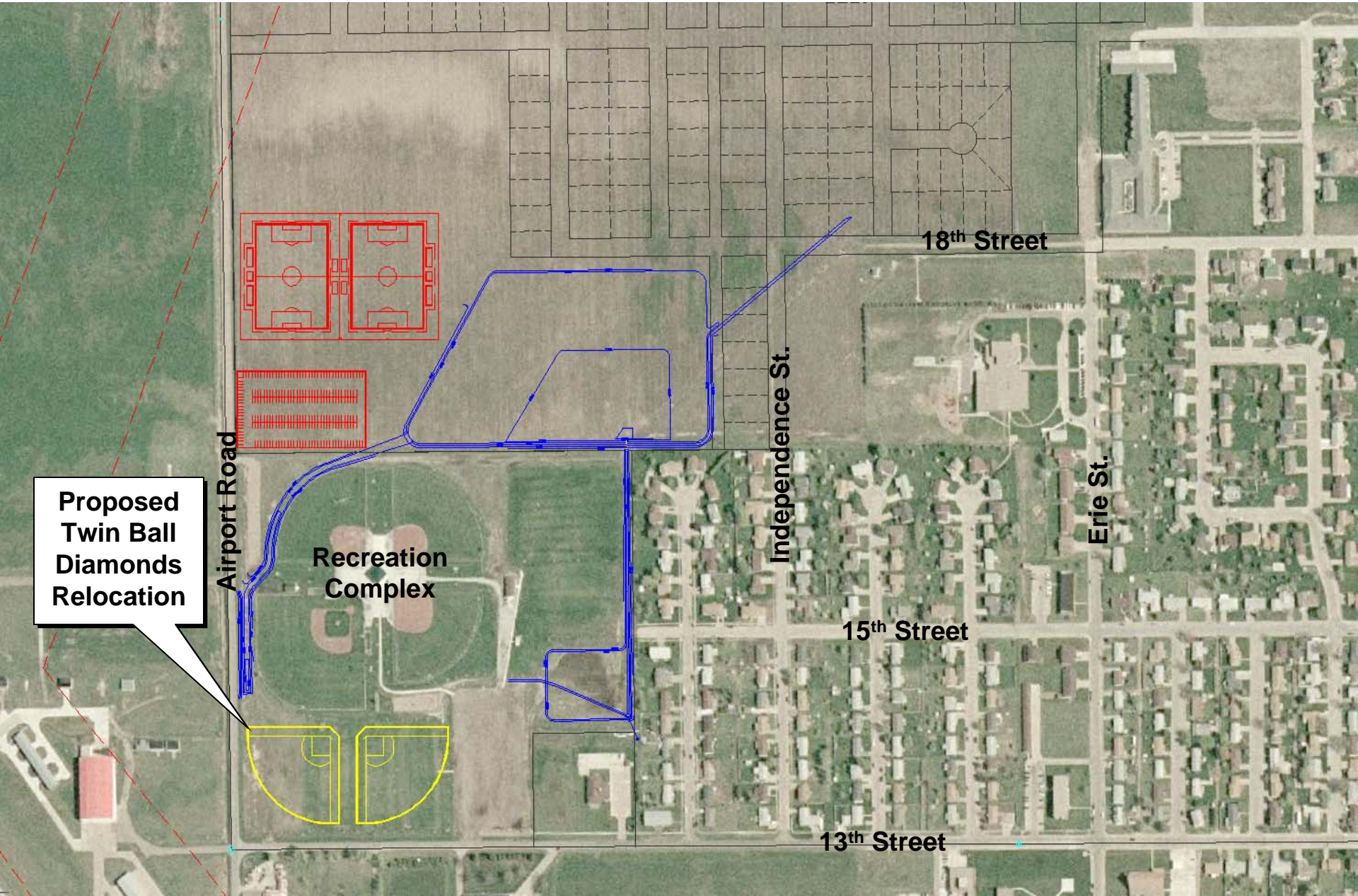
Independence St.

Erie St.

15th Street

13th Street

Twin Ball Diamonds Relocation



**Proposed
Twin Ball
Diamonds
Relocation**

Airport Road

**Recreation
Complex**

18th Street

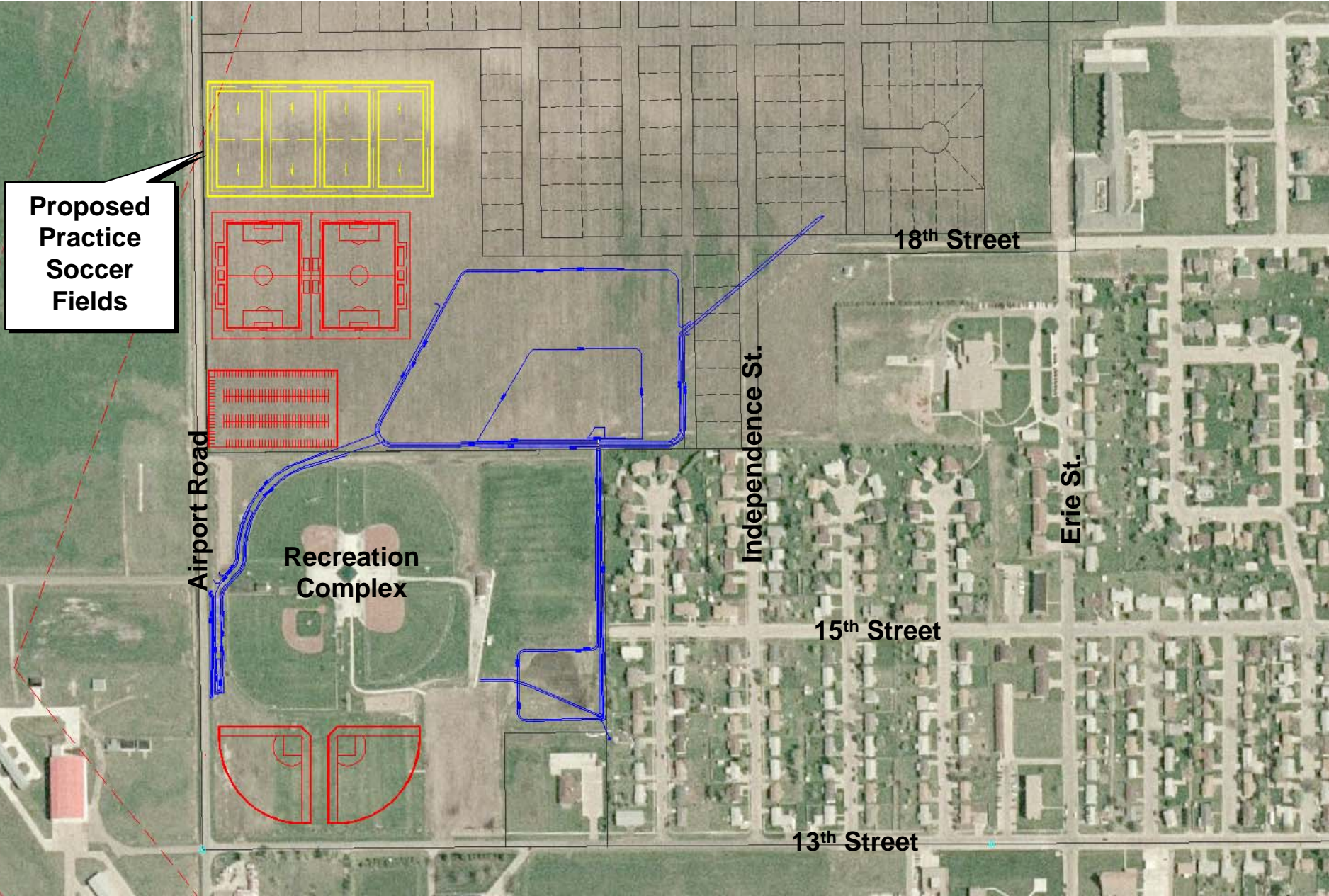
Independence St.

Erie St.

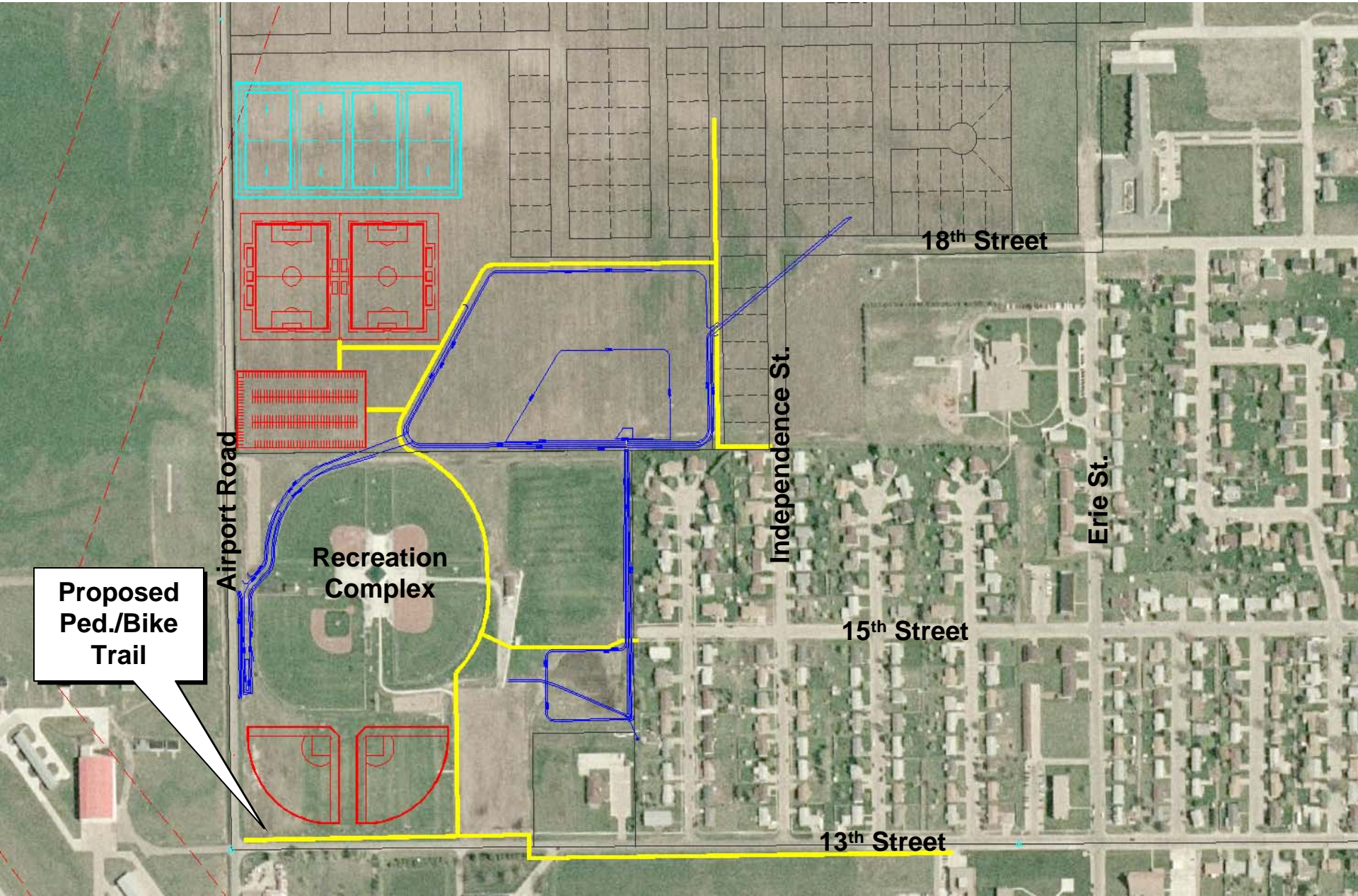
15th Street

13th Street

Additional Soccer Practice Area



Proposed Pedestrian/Bike Trail



**Proposed
Ped./Bike
Trail**

Airport Road

**Recreation
Complex**

18th Street

Independence St.

Erie St.

15th Street

13th Street