

17-9N-21W

Kentucky Fried Chicken

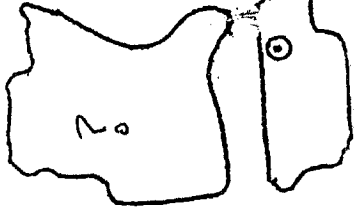


Budget Motel

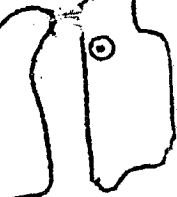


Hwy 283

Husky Station (closed)



Todle Inn Motel



Nick's Sinclair



Phillips 66 Station



APCO Station



McDonalds



Kirkpatrick irrigation well




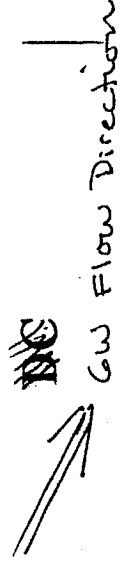
Bernston Oil Facility



State Road Maintenance Facility



distances in yds from Bernston UST



Distances in yards relative to Bernston UST's

Kirkpatrick irrigation well	NE 90 yds
McDonald's well	N 63 yds
APCO well	W 65 yds
Phillips well	NW 125 yds
Nick's Sinclair well	N 200 yds
Todle Inn well	N-NW 180 yds
Budget Motel well	N-NW 350 yds
State Road Maintenance Facility well	S 270 yds

contaminant plume



- deep well (>180-feet)
- shallow well (<50-feet)
- shallow irrigation well