

Legend













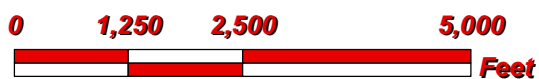
-  Corporate Limits
-  2-Mile ETJ
-  Agriculture / Open Space
-  Agricultural Industrial
-  Developing Residential
-  Single Family Residential
-  Multi-Family Residential
-  Residential Mobile Home
-  Commercial
-  Industrial
-  Parks and Recreation
-  Public / Quasi Public

Figure 25: Existing Land Use within Corporate Limits

City of Lexington
Dawson County, Nebraska

Existing Land Use Map
Corporate Limits



Created By: SMS
 Date: April 2013
 Software: ArcGIS 10
 File: 100999



This map was prepared using information from record drawings supplied by JEO and/or other applicable city, county, federal, or public or private entities. JEO does not guarantee the accuracy of this map or the information used to prepare this map. This is not a scaled plat.